Site Map

49 Oxford Dr, Lincolnshire, Illinois, 60069
Rings: 1, 5, 10 mile radii

Prepared by Esri
Latitude: 42.19857
Longitude: -87.91659

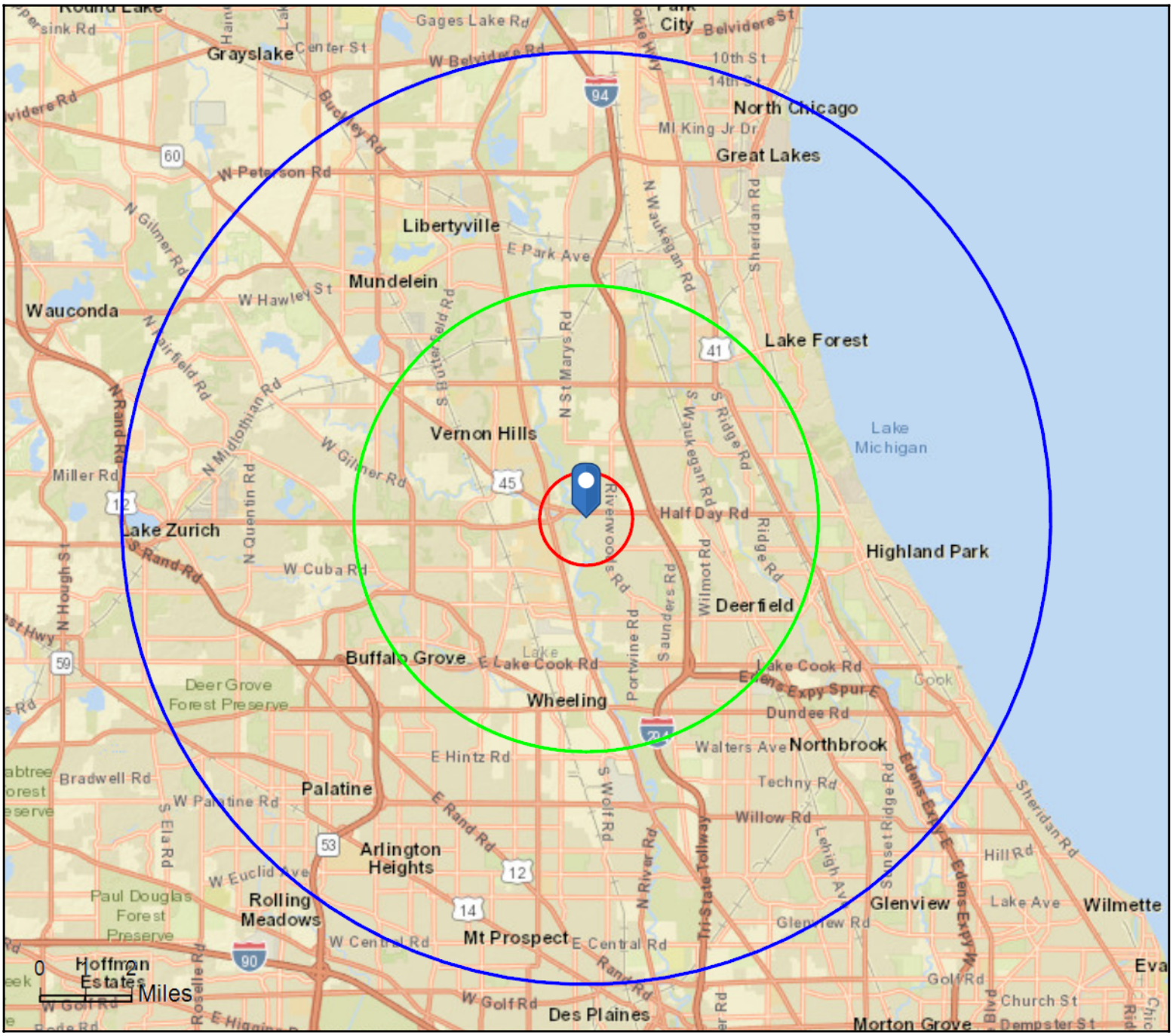

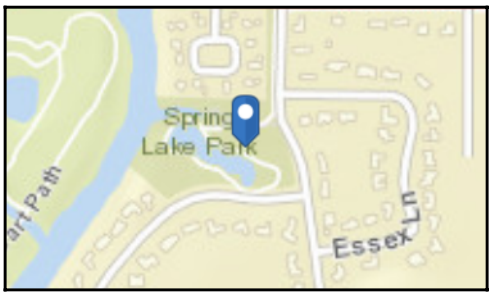

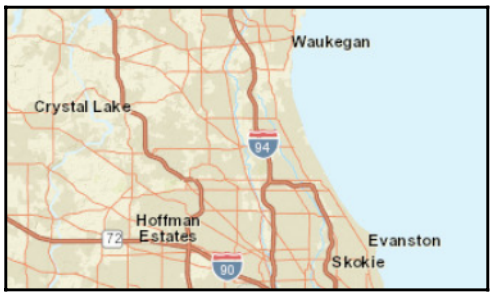

November 12, 2019

©2019 Esri