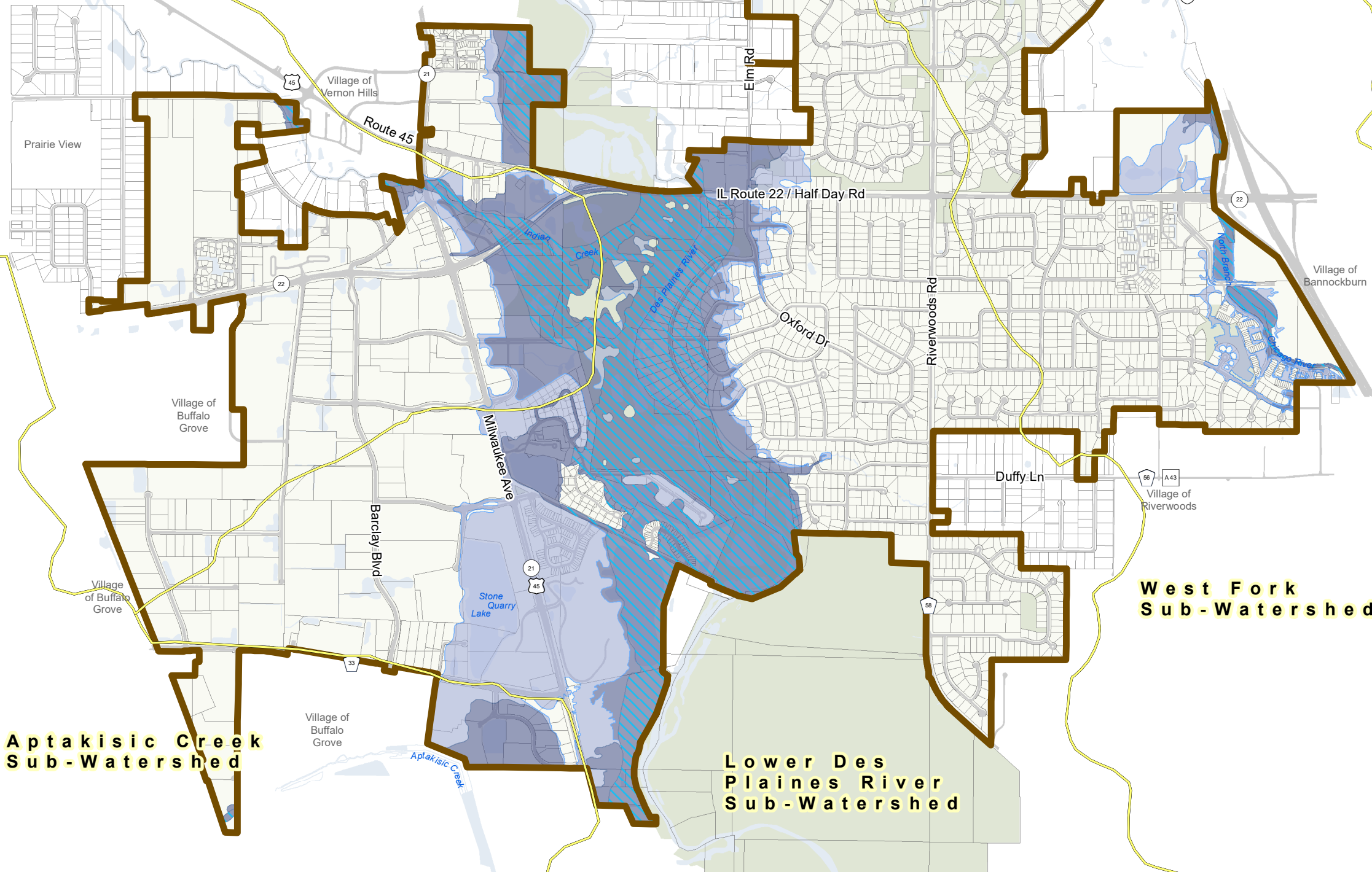




VILLAGE OF  
**LINCOLNSHIRE**

## 2022 Floodplain Map

**Indian Creek  
Sub-Watershed**












**West Fork  
Sub-Watershed**

**Aptakistic Creek  
Sub-Watershed**

**Lower Des  
Plaines River  
Sub-Watershed**

### Legend



-  Floodway
-  0.2% Annual Chance Flood Hazard
-  1% Annual Chance Flood Hazard
-  Sub-Watershed Boundary
-  Pond or River
-  Park or Preserve
-  Parcel Boundary
-  Road
-  Municipal Boundary

### Contact Information

Department of Public Works  
 One Olde Half Day Rd  
 Lincolnshire, IL 60069  
 (847) 883-8600  
[www.lincolnshireil.gov](http://www.lincolnshireil.gov)

1 inch equals 1,700 feet

**Data source:** Parcel boundary provided by Lake County GIS. Floodway and floodplain data adapted from FEMA effective 8/26/2022. All other data from the Village of Lincolnshire GIS.

Village corporate limits as of January 1, 2022. Map printed 11/21/2022.

A PDF version of this map is available on the Village of Lincolnshire's website. Click on the link for "Flood Protection Information" and then select the link for the "Floodplain Map" in the menu on the right side of the page.

